

LANCASTER COUNTY SOLID WASTE MANAGEMENT AUTHORITY

1299 HARRISBURG PIKE
P.O. BOX 4425
LANCASTER, PA 17604
PHONE: (717) 397-9968
FAX: (717) 397-9973
www.lcswma.org



October 11, 2011

Mr. Ed Rawski; P.E.
Pennsylvania Department of Environmental Protection
Bureau of Waste Management
909 Elmerton Avenue
Harrisburg, PA 17110-8200

RE: Creswell Landfill GCMP; BWM Permit #100008

Dear Mr. Rawski:

Submitted herein is the data associated with the Gas Control and Monitoring Plan (GCMP) for the above referenced facility for the 3rd Quarter of 2011. Lancaster County Solid Waste Management Authority (LCSWMA) personnel performed the required peripheral monitoring in late September.

Attached, and included by reference are the following:

- **Attachment A**

Four (4) sheets containing a total of eleven (11) charts which depict historic results for the peripheral landfill gas monitoring wells and probes. As indicated, none of the twenty six (26) monitored locations has exceeded regulatory limits.

- **Attachment B**

Contains quarterly results of the site perimeter locations monitored for percent L.E.L. Note the form has been revised to include the locations recently deleted or added as part of the Soil Borrow Project.

Creswell Landfill GCMP; BWM Permit #100008
October 11, 2011
Page 2 of 2

In summary:

Field Data

- Samples taken from wells were analyzed for methane, carbon dioxide, oxygen, and "balance" (usually inferred to mean nitrogen) gases. "Balance" results, as always, are reported as a calculation based upon the measured values of the three (3) other landfill gas constituents.

We will continue quarterly GCMP monitoring and reporting with our next monitoring event (4th Quarter) currently scheduled to occur in December 2011. Feel free to call if you have any questions or comments.

Sincerely,



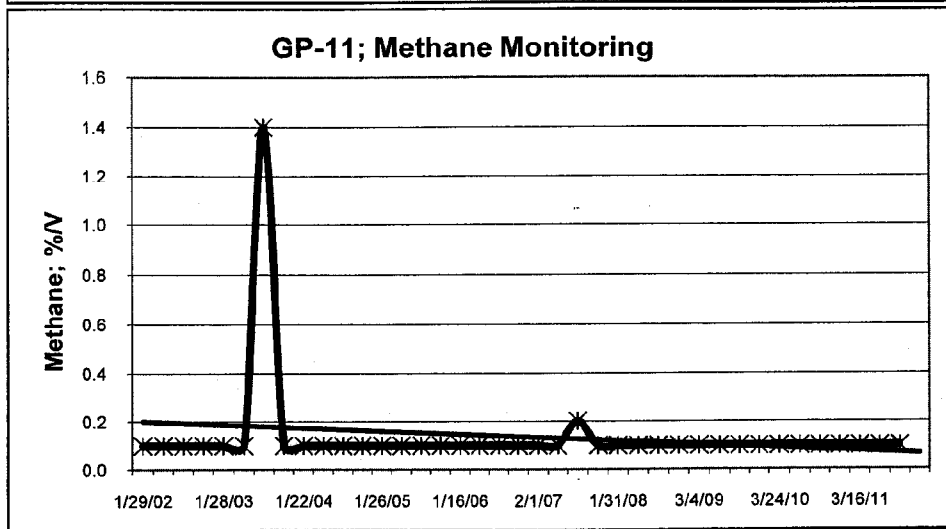
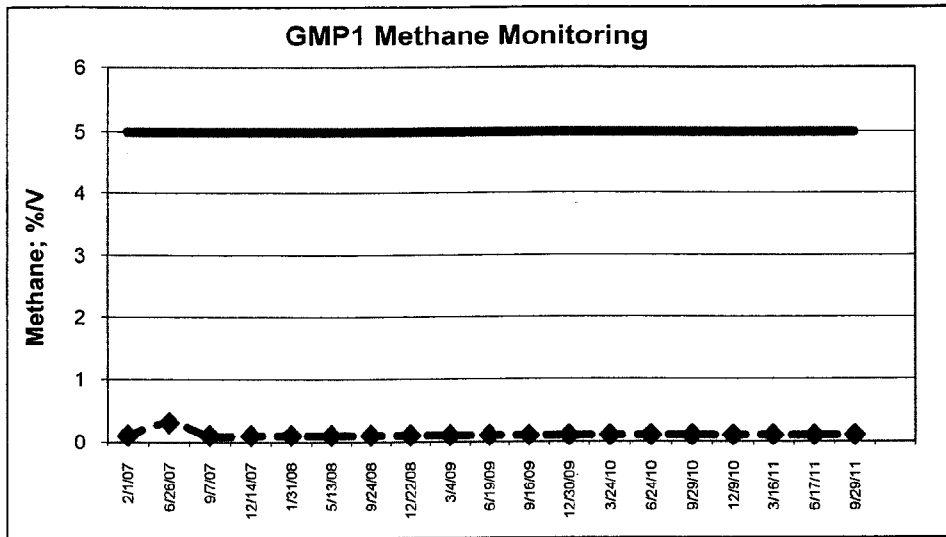
Brooks K. Norris
Senior Manager; Technical Services

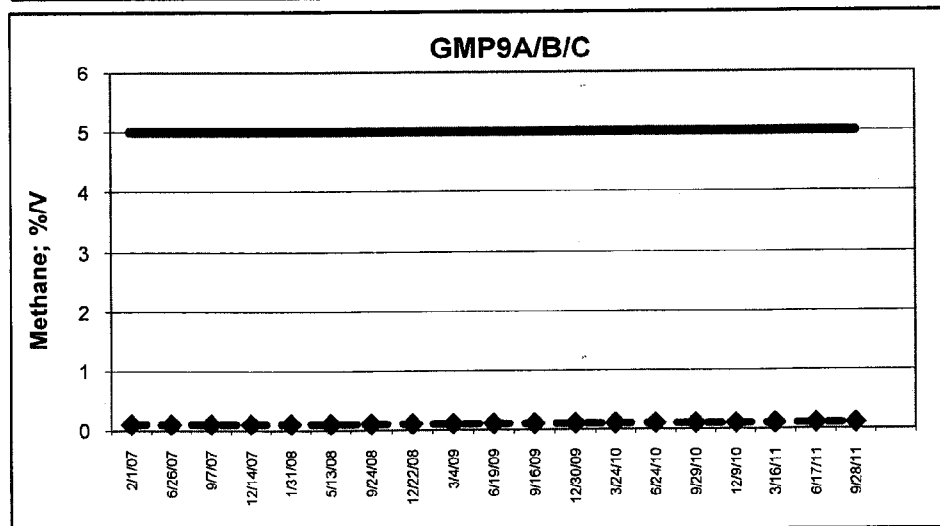
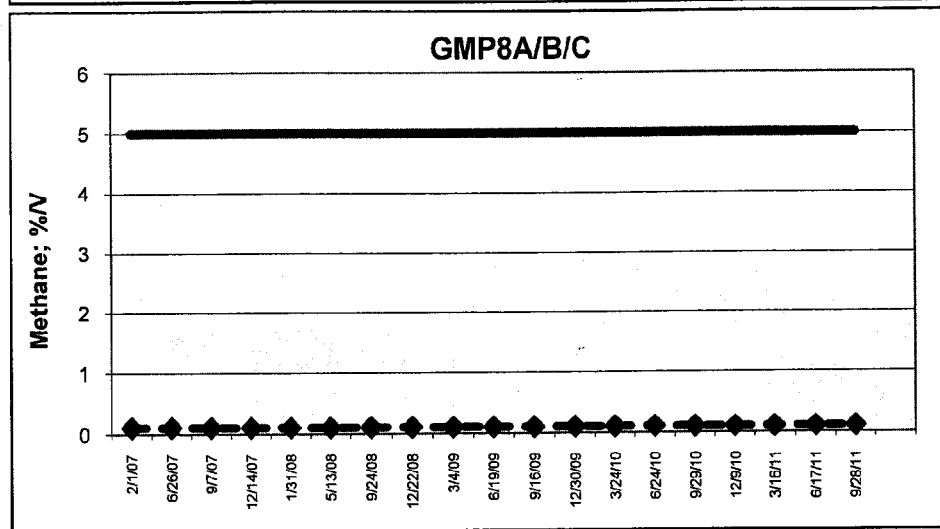
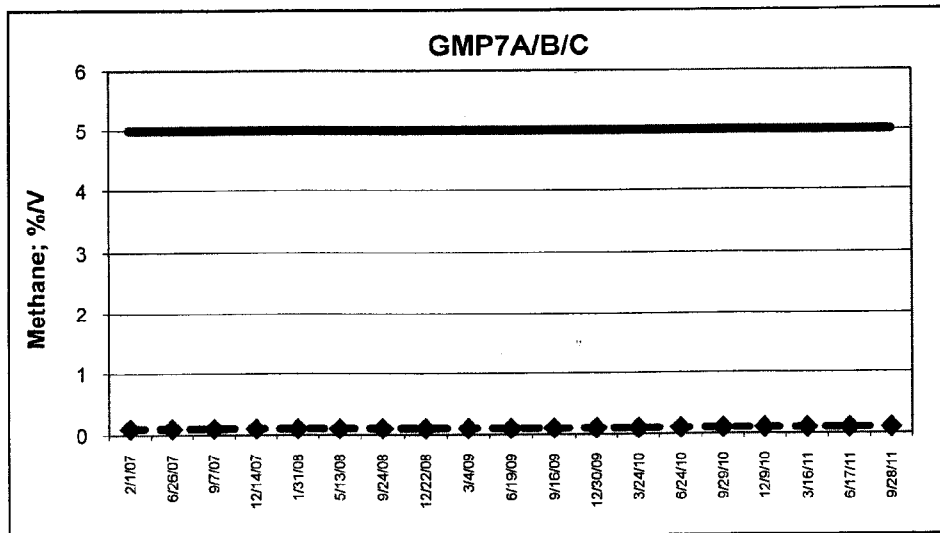
Enclosures

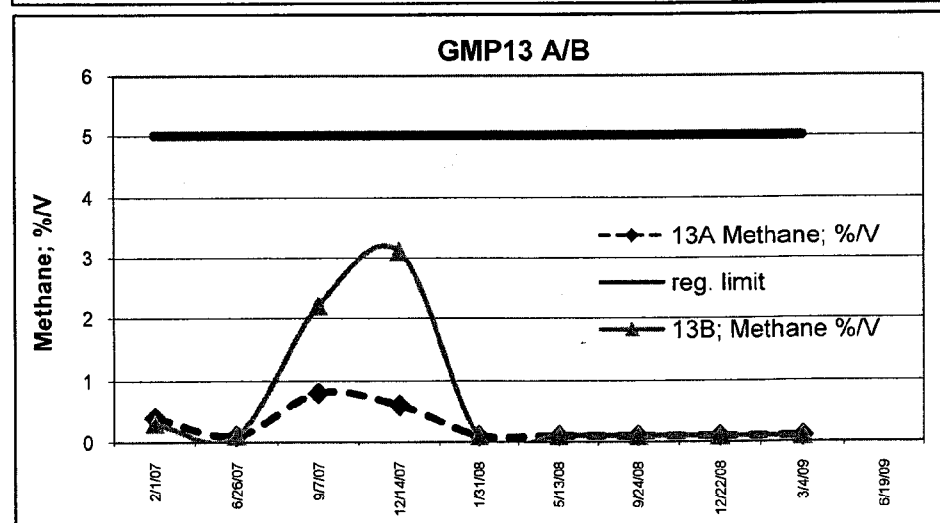
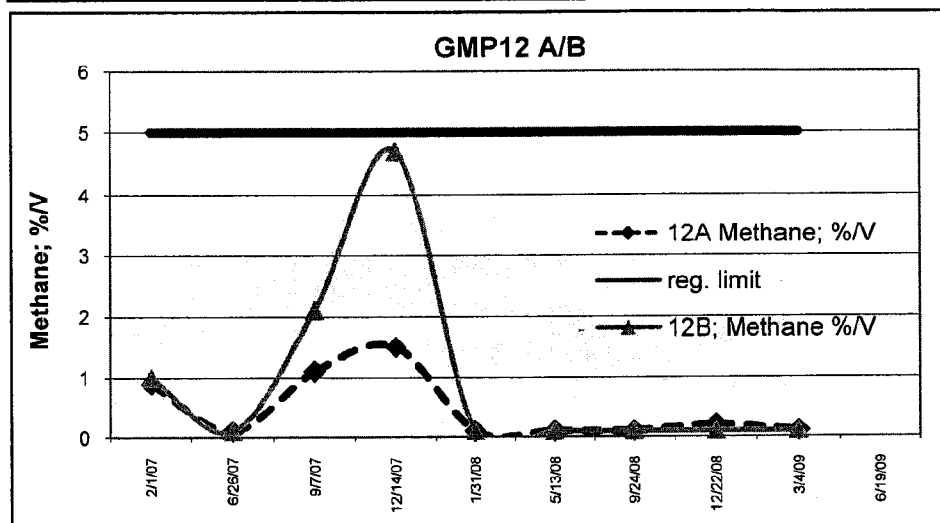
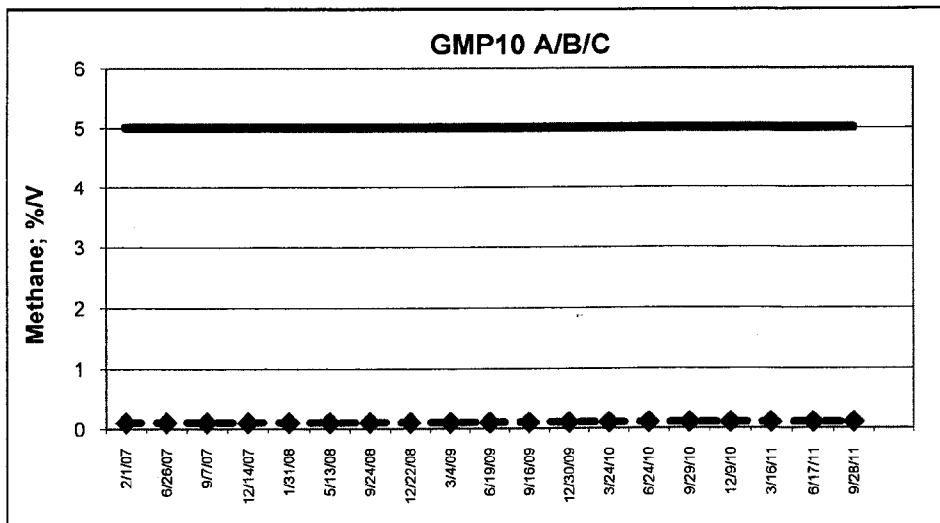
cc: Bob Zorbaugh
Emily Kauffman (w/enc.)
Bob Eshbach (w/enc.)
Jeff Musser (w/enc.)
Randy Weiss (PaDEP-Lancaster)
William Borst (PaDEP-Lancaster; w/enc.)

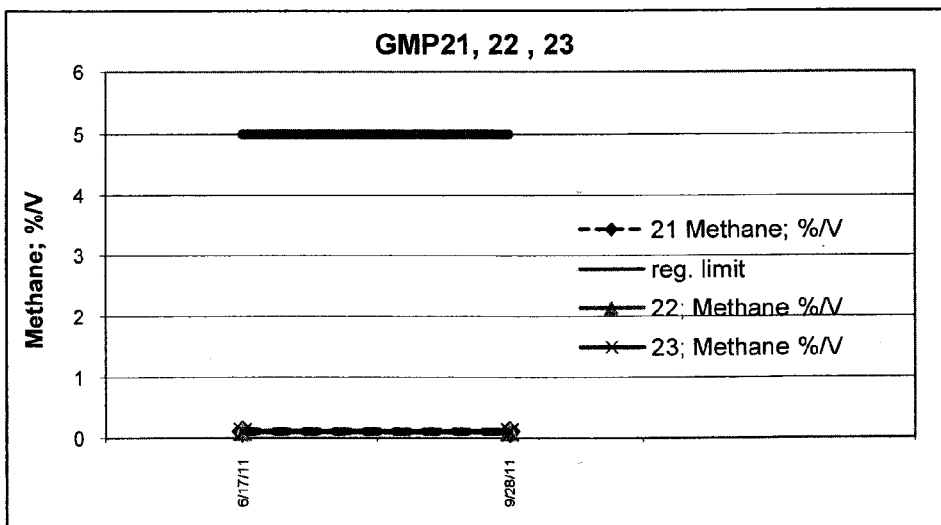
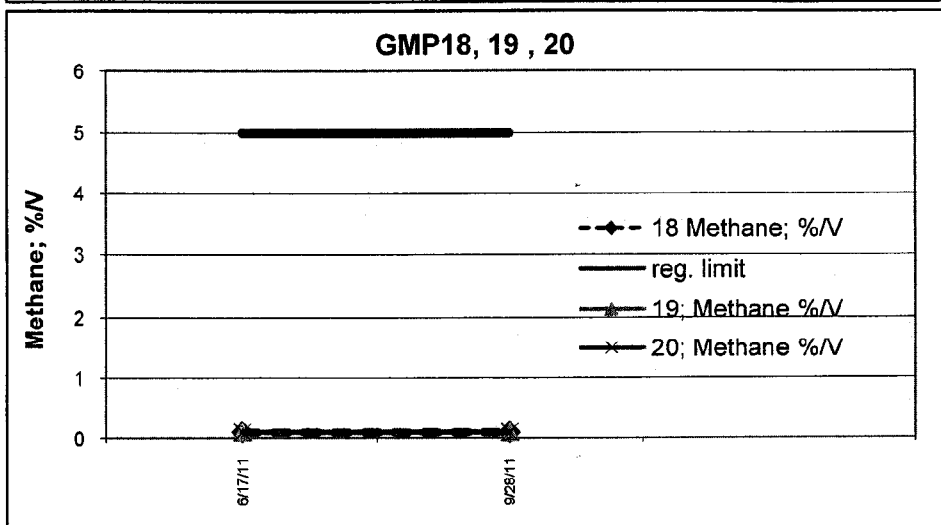
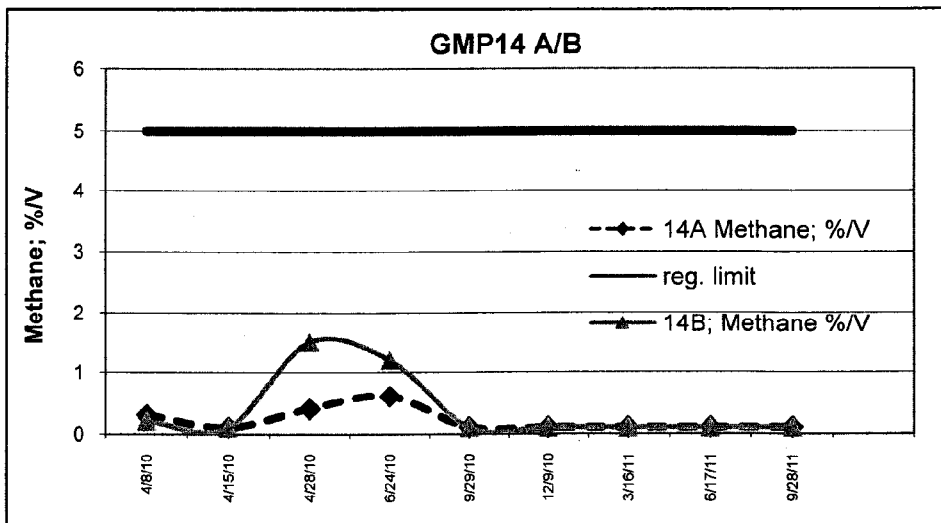
ATTACHMENT A

Graphs; Historic Results
Peripheral LFG Monitoring Probes and Wells









ATTACHMENT B

Table; Quarterly Results
Percent L.E.L. Monitoring

CRESWELL METHANE MONITORING PROGRAM
SAMPLE POINT INSPECTION FORM

SAMPLE POINT NUMBER	DESCRIPTION	METHANE LEVEL (as % LEL)			
		DATE 3/17/11	DATE 6/23/11	DATE 9/23/11	DATE
1 to 15	GP WELLS	Not included with this monitoring			
16	CONTROL BUILDING LAB	0	0	0	
17	CONTROL BUILDING COMPRESSOR ROOM	0	0	0	
18	CONTROL BUILDING LOCKER ROOM	0	0	0	
19	NTHW PIT	0	No longer exists		
20	OTHW PIT	0	0	0	
21	LTS AERATION PIT AT WEATHER STATION #1	0	2	0	
22	LTS AERATION PIT AT WEATHER STATION #2	0	2	0	
23	LTS WIRE TRENCH VENTS 1	0	0	0	
24	LTS WIRE TRENCH VENTS 2	0	0	0	
25	LTS WIRE TRENCH VENTS 3	No longer exists			
26	PUMP HOUSE	0	0	0	
27	PUMP HOUSE WET WELL	0	0	0	
28	MH #1	3	1	12	
29	MH #2	211	175	37	
30	INLET; MURRY'S RUN PIPE	0	0	0	
31	OUTLET; MURRY'S RUN PIPE	0	0	0	
32	UPPER END; RAVINE LEACHATE COLLECTION C.O.	No longer exists			
33	SEE MAP	0	0	0	
34	SEE MAP	0	0	0	
35	SEE MAP	0	0	0	
36	SEE MAP	0	0	0	
37	SEE MAP	0	0	0	
38	SEE MAP	0	0	0	
39	SEE MAP	0	0	0	
40	SEE MAP	0	0	0	
41	SEE MAP	0	0	0	
42	SEE MAP	0	0	0	
43	SEE MAP	0	0	0	
44	SEE MAP	0	0	0	
45	SEE MAP	0	0	0	
46	SEE MAP	0	0	0	
47	SEE MAP	0	0	0	
48	SEE MAP	0	0	0	
49	SEE MAP	0	0	0	
50	SEE MAP	0	0	0	
	Atmospheric Pressure (in. Hg)	29.67"	29.72"	29.49"	
	Air Temperature (Deg. C)	12.1 °C	28.9 °C	20.5 °C	

Revised Date: June 2011

Revisions: deleted points 62 to 66; added points 81 through 86

CRESWELL METHANE MONITORING PROGRAM
SAMPLE POINT INSPECTION FORM

SAMPLE POINT NUMBER	DESCRIPTION	METHANE LEVEL (as % LEL)			
		DATE 3/17/11	DATE 6/23/11	DATE 9/23/11	DATE 1/0/00
51	LTS DISCHARGE MH #1	0	0	0	
52	LTS DISCHARGE MH #2	0	0	0	
53	DRAIN PIPE UNDER RAVINE PHASE II	2	2	7	
54	OLD SCALE HOUSE PIT	No longer monitored			
55	NEW SCALE HOUSE PIT	0	0	0	
56	LAGOON LINER BALLOON	211	213	404	
57	LEACHATE PIPE LOWER END OF RAVINE	Capped; no longer monitored			
58	CWOB092W	0	0	0	
59	CWOB093A	0	0	0	
60	CWOB093B (aka CWMP016W)	0	0	0	
61	CWOB080W (formerly CWMP006W)	0	0	0	
62	CWGMP002; Gas monitoring probe	0	abandoned for Soil Borrow Project stockpile		
63	CWGMP04A; Gas monitoring probe	470			
64	CWGMP04B; Gas monitoring probe	380			
65	CWGMP06A; Gas monitoring probe	0			
66	CWGMP06B; Gas monitoring probe	0			
67	CWGMP08A; Gas monitoring probe	0	0	0	
68	CWGMP08B; Gas monitoring probe	0	0	0	
69	CWGMP08C; Gas monitoring probe	0	0	0	
70	CWGMP10A; Gas monitoring probe	0	0	0	
71	CWGMP10B; Gas monitoring probe	0	0	0	
72	CWGMP10C; Gas monitoring probe	0	0	0	
73	CWO100DW	0	0	0	
74	CWO100SW	0	0	0	
75	CWGMP12A; Gas Monitoring Probe	0	4	0	
76	CWGMP12B; Gas Monitoring Probe	0	0	0	
77	CWGMP13A; Gas Monitoring Probe	0	0	0	
78	CWGMP13B; Gas Monitoring Probe	0	0	0	
79	CWGMP14A; Gas Monitoring Probe	0	0	0	
80	CWGMP14B; Gas Monitoring Probe	0	0	0	
81	CWGMP018; Gas Monitoring Probe		0	0	
82	CWGMP019; Gas Monitoring Probe		0	0	
83	CWGMP020; Gas Monitoring Probe		0	0	
84	CWGMP021; Gas Monitoring Probe		0	0	
85	CWGMP022; Gas Monitoring Probe		0	0	
86	CWGMP023; Gas Monitoring Probe		0	0	

Revised Date: June 2011

Revisions: deleted points 62 to 66; added points 81 through 86

page 2 of 2